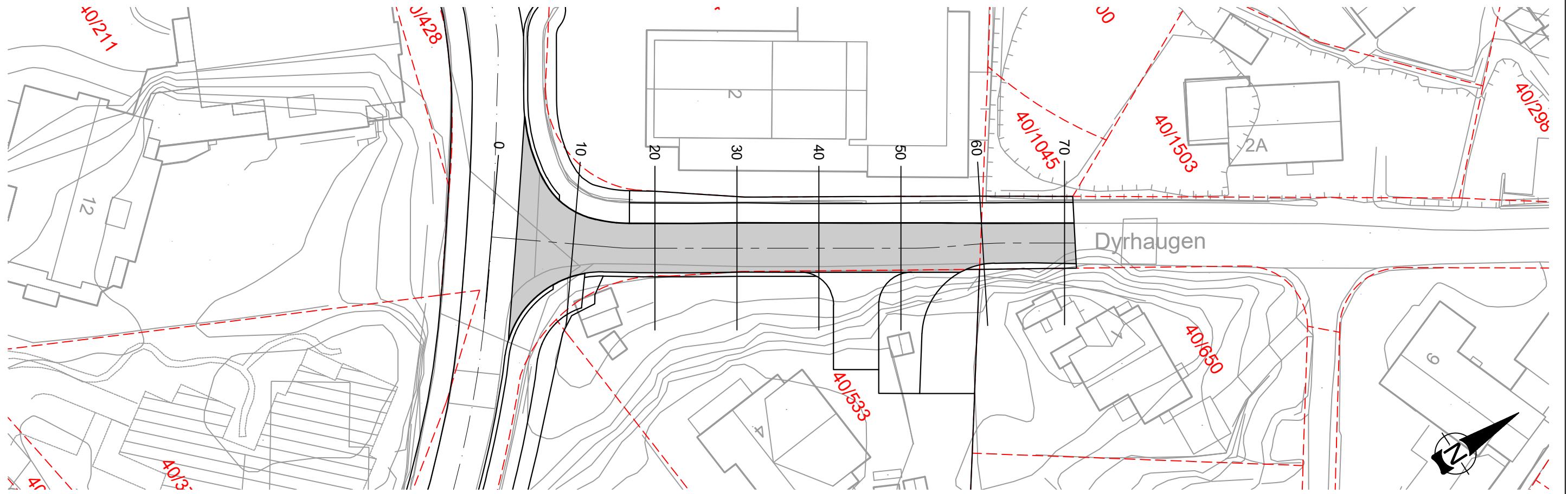
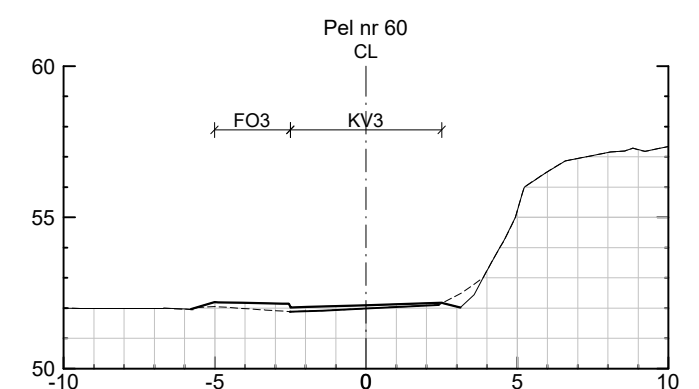
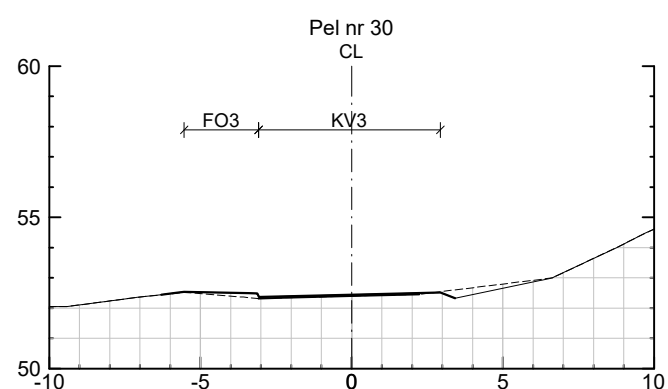
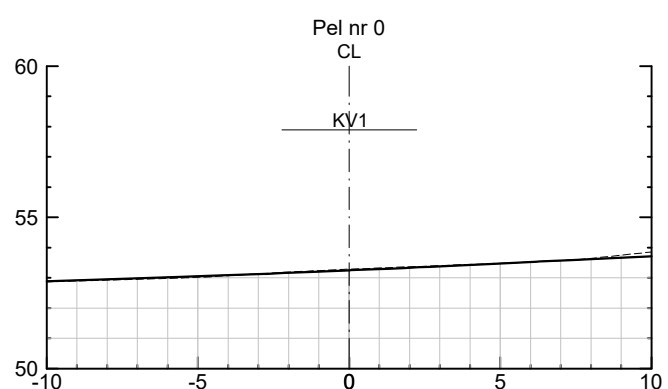
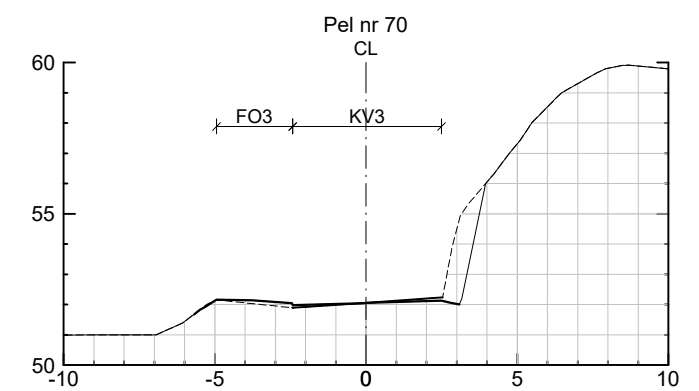
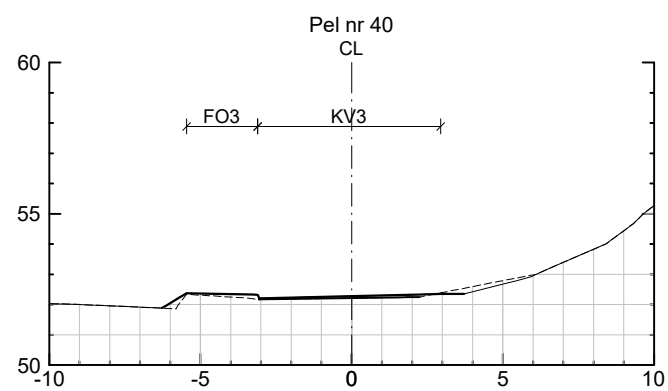
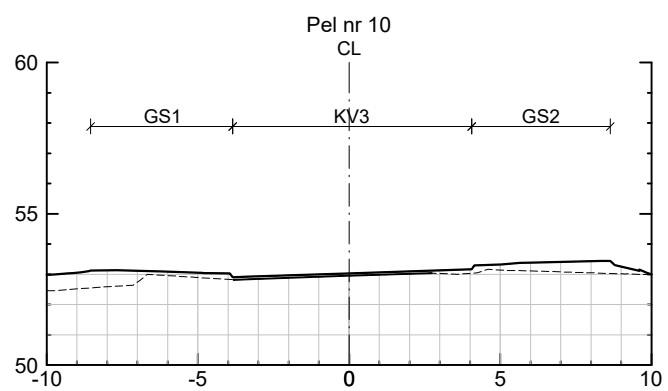
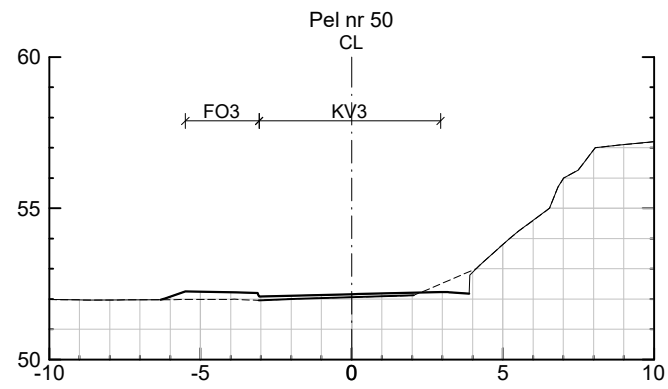
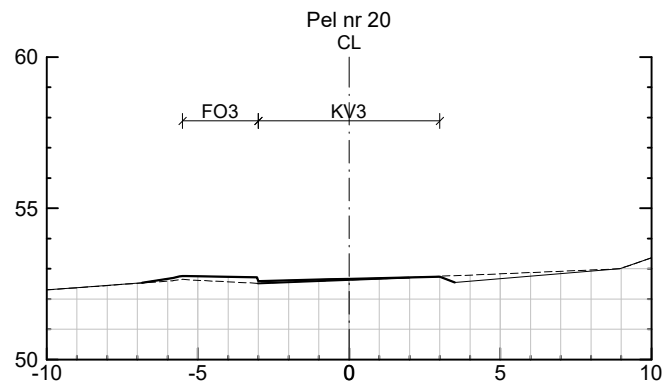


PROFIL H.	53.28	53.17	53.01	52.84	52.68	52.56	52.47	52.38	52.30	52.23	52.18	52.14	52.12	52.10	52.08
TERRENG H.	53.28	53.15	52.95	52.79	52.63	52.49	52.40	52.30	52.21	52.14	52.06	51.99	51.98	52.05	52.05



Veg er ikke ferdig prosjertert.  
Tegning illustrerer mulig vegløsning.

<b>Plan og lengdeprofil KV3</b>		<b>1 av 1</b>	
Fana, gnr. 40 bnr. 533 mfl. Hjortevegen Nasjonal arealplan-ID 4601_70090000		Kartmålestokk: 1:500	Utarbeida av: <b>Ard</b> arealplan
		Arkformat: A3	Siste revisjonsdato 09.05.2023



Veg er ikke ferdig prosjertert.  
Tegning illustrerer mulig vegløsning.

**Tverrprofil KV3**

Fana, gnr. 40 bnr. 533 mfl.  
Hjortevegen  
Nasjonal arealplan-ID 4601\_70090000

Kartmålestokk: 1:250	Utarbeida av: <b>Ard</b> arealplan
Arkformat: A3	
Siste revisjonsdato	09.05.2023